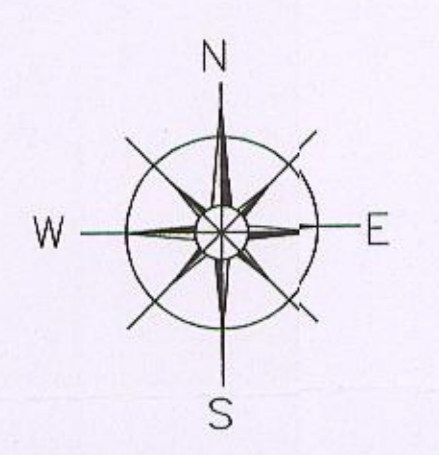


Ravensworth No. 2
Opencut
Mined Extent -
Ravensworth Seam

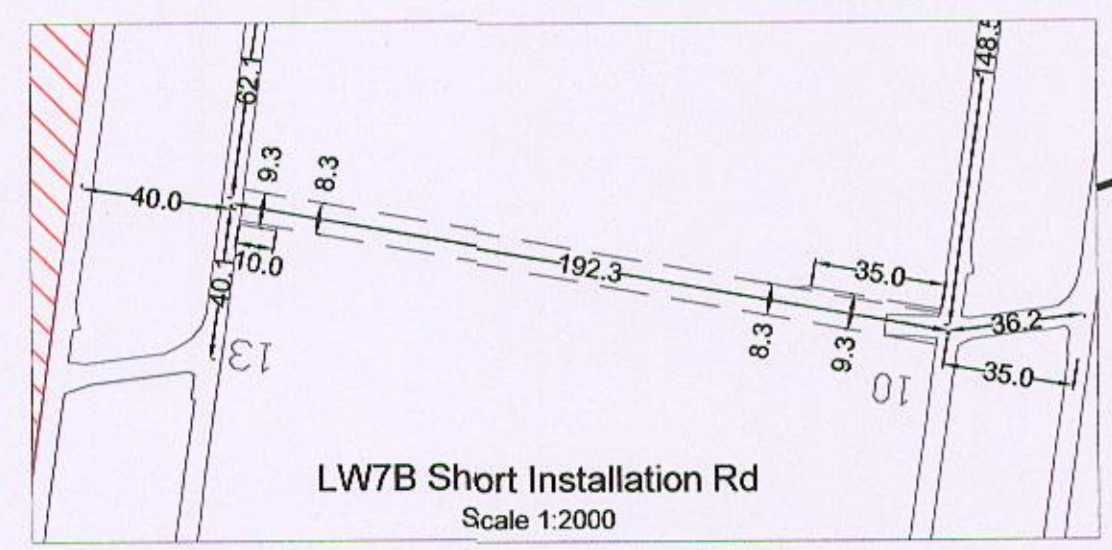


Ravensworth No. 2 Opencut
Mined Extent - Bayswater Seam
For More Information Refer to
Record Tracing No RT1722 & RT1722A

Hunter No. 1 Colliery
For More Information Refer to
Record Tracing No RT1721

Ravensworth No. 2 Opencut
Mined Extent - Ravensworth Seam
For More Information Refer to
Record Tracing No RT1722 & RT1722A

Ashton Opencut
Mined Extent - Barrett Seam
For More Information Refer to
Record Tracing No RT1815



N 6 406 000

N 6 405 500

N 6 405 000

N 6 404 500

N 6 404 000

N 6 403 500

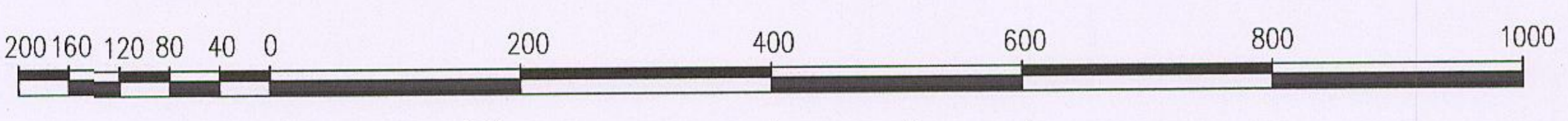
E 317 000

E 317 500

E 318 000

E 318 500

E 319 000



All measurements are in metres

ML 1623

ML 1533

LW 8

LW 7B (Short)

LW 6B

LW 7A

LW 6A

LW 5

LW 4

LW 3

LW 2

LW 1

Legend

- SMP Application Area - Proposed
- Proposed Longwall Extraction
- LW8 SMP Approved
- Existing Workings
- Extracted Longwall Blocks
- Proposed Workings
- Open Cut Mining Approval
- SMP Boundary - Approved
- Lease Boundary
- Dam Notification Area
- Built Feature Management Plan Extent
- Ashton Open Cut (Barrett Seam)
- Hunter No.1 Colliery workings (Pikes Gully Seam)
- Ravensworth No. 2 Opencut (Bayswater Seam)
- Ravensworth No.2 Opencut (Ravensworth Seam)

• Pillar Dimensions are Centreline distances
• Void Dimensions are from ribline of goaf edge
NOTE: Application area lies wholly within Patrick Plains Mine Subsidence District

I, David Gibson, certify that the information shown on this plan is a true indication of the proposed development.

[Signature] 23/06/11
Manager of Mining Engineering Date

I, Jeffrey Peck, certify that to the best of my knowledge this plan conforms to the accuracy standards required by the Department of Trade and Investment, Regional Infrastructure and Services, NSW

[Signature] 23/06/11
Mine Surveyor Date

Approved
Director General
Trade and Investment
Regional Infrastructure & Services

6 SEP 2011

AshtonCoal
PO Box 699 Singleton NSW 2330
Phone 61+ 02 6576 1111 Fax 61+ 02 6576 1122

**ASHTON UNDERGROUND MINE
PROPOSED LW 7B Short - PIKES GULLY SEAM
SMP VARIATION - APPROVED PLAN**

Date	Scale	Drawn	Checked	Approved
23/06/11	1:4000	JIP	PF	DG

Drawing No.	A-4118
Revision No.	
Sheet Size	A0